

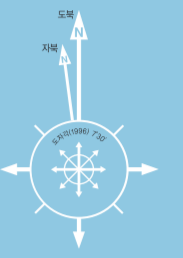
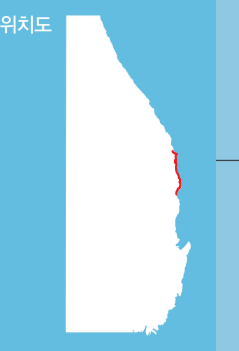


해파랑길

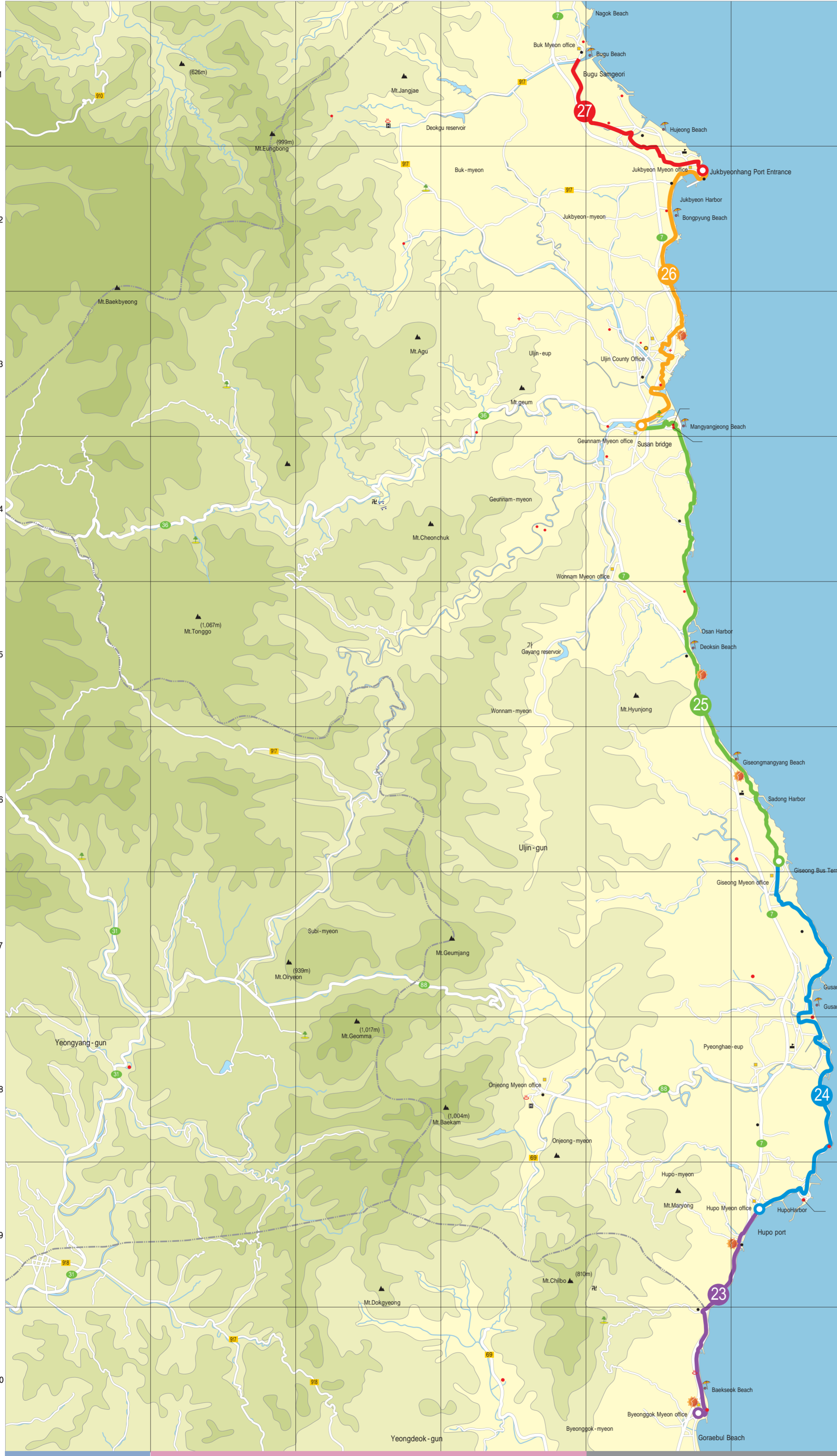
EAST SEA OF KOREA
HAEPARANG TRAIL

총거리 77.8 km

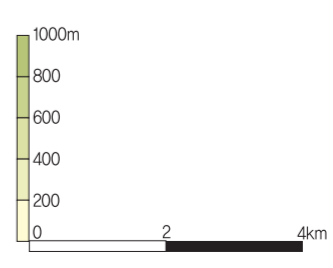
- 27 11.4 Km
- 26 13.1 Km
- 25 23.3 Km
- 24 18.1 Km
- 23 11.9 Km



동해
East Sea



1.	C2	1.	C2	11.	C4	21.	E7	1.	E5
2.	D8	2.	E1	12.	D4	22.	E7	2.	F7
3.		3.	E1	13.	E4	23.	D8		
4.		4.	E2	14.	E4	24.	F8		
5.		5.	C2	15.	E4	25.	D10		
6.		6.	C2	16.	D4	26.	E10		
7.		7.	E3	17.	D4				
8.		8.	E3	18.	B4				
9.		9.	B4	19.	E5				
10.		10.	C4	20.	A7				



* 본 지도는 이색을 돕기 위한 지도이며, 실제거리와 차이가 있을 수 있습니다.

범례 Legend

- 고속도로 Expressway
- 국도 National Road
- 지방도 Local Road
- 군도 County Road
- 산 Mountain
- 온천 Hot Spring
- 보건진료소 Beach
- 해변 Beach
- 교회 Church
- 절 Buddhist Temple
- 학교 School
- 휴양림 Recreational Forest
- 유양지 Fossil Area
- 민사무소 Town Office
- 차안센터 Security Center
- 해파랑길 Haeparang Trail